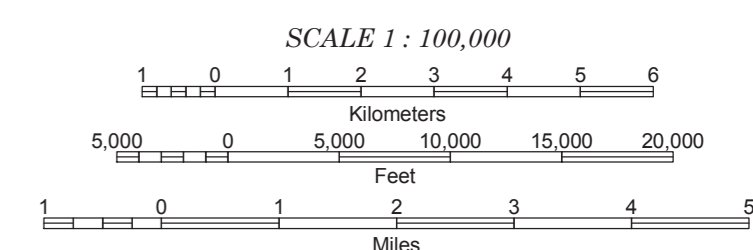


**John Day East  
South Half  
CENTRAL OREGON  
PROTECTION DISTRICT  
EASTERN OREGON AREA  
OREGON DEPARTMENT OF FORESTRY**

2006



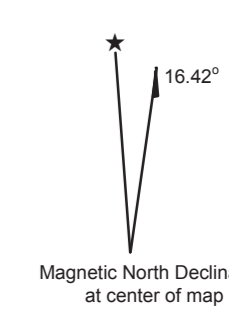
ELEVATION SHOWN IN FEET  
NATIONAL GEODETIC VERTICAL DATUM OF 1988  
PROJECTION: LAMBERT CONFORMAL CONIC  
STANDARD PARALLELS OF 45°30' AND 47°  
CENTRAL MERIDIAN OF 120°30'

**Legend**

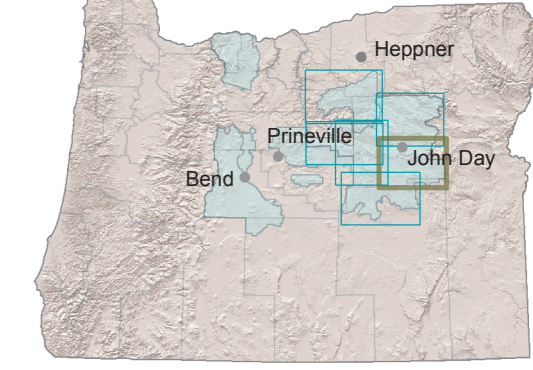
- U.S. Route
- State Route
- USFS National Forest Route
- County Route
- Secondary Road (Milepost)
- Faded Road
- All Weather Road
- Dirt / Primitive Road
- Trail
- Mainline
- Drainage
- Wild and Scenic Waterway
- Spring
- Airstrip
- Landmark
- Cemetery
- School
- Rest Area
- Campground
- Mine Entrance
- Pit or Quarry
- Oregon Dept. Of Forestry Lookout
- United States Forest Service Lookout
- Guard Station
- United States Forest Service Headquarters
- Oregon Dept. Of Forestry Unit Headquarters

- Oregon Dept. of Forestry Protection Boundary
- Oregon Dept. of Forestry Unit Boundary
- United States Forest Service National Boundary
- United States Forest Service Ranger District Boundary
- Rural Fire Protection District Boundary
- Rangeland Forest Patrol Association

- OWNERSHIP CURRENT AS OF MARCH 2006**
- United States Forest Service
  - United States Forest Service Wilderness
  - Bureau of Land Management
  - Division of State Land Protected by Oregon Dept. of Forestry
  - Oregon State Park
  - Incorporated City
  - Other Lands



**Vicinity Map**



PUBLISHED BY: OREGON DEPARTMENT OF FORESTRY  
CARTOGRAPHY: L. ZWART, J. WIGNER, A. MISBACH, A. WHITELEY, R. MILLER  
BASED ON 1:24,000 DLG  
REVISED FROM BLM, USFS, COUNTY 1:24,000 DATA, 1996 ORTHOPHOTOGRAPHY

Note: Not all roads are shown on map. Roads shown are determined by the Central Oregon Protection District. Current land status should be obtained from official records through ODF, BLM, USFS or County offices.

This product is for informational purposes, and may not be suitable for legal, engineering or surveying purposes. This information or data is provided with the understanding that conclusions drawn from such information are the responsibility of the user.

